

PROPOSED PROJECT: LAUNCH AND PICNIC AREA RENOVATION

Michigan Natural Resources Trust Fund 20-0021
Dexter-Huron Metropark



Grant Project Includes:

1. Parking lot improvements and line striping, 27 spaces
2. Van accessible parking spaces, 3 total
3. Trailer parking spaces, 4 total, 1 is van accessible
4. Aggregate pickup and drop-off area
5. Universal accessible concrete walks, 6' minimum width
6. Universal accessible picnic tables with swivel grill, 3 locations
7. Accessible floating kayak launch
8. Enlarged beach / kayak launch area
9. Shoreline protection / sitting stones
10. Playground access and harness swing additions, 2 total
11. Accessible picnic shelter improvements:
 - New expanded concrete pavement
 - Universal accessible tables, 12 total
 - Accessible large swivel grill
12. Native tree plantings
13. Dog waste station
14. Benches with companion wheelchair spaces, 3 locations

Visit metroparks.com/planning for more information.



We want to hear from you! Please email jason.bibby@metroparks.com or leave your comments about this plan below:

<hr/> <hr/> <hr/> <hr/> <hr/> <hr/> <hr/> <hr/> <hr/> <hr/>	<hr/> <hr/> <hr/> <hr/> <hr/> <hr/> <hr/> <hr/> <hr/> <hr/>	<hr/> <hr/> <hr/> <hr/> <hr/> <hr/> <hr/> <hr/> <hr/> <hr/>
---	---	---

LAUNCH & PICNIC AREA RENOVATION DEXTER-HURON METROPARK FEBRUARY 2020

CONCEPTUAL PLAN

1 OF 4

SEE THE PARKING
LOT ENLARGEMENT
PLAN FOR ALL
PARKING LOT WORK

PROPOSED
UNIVERSAL ACCESS
CONCRETE WALK
FROM LOT TO
LAUNCH. WALK TO
PROVIDE ACCESS TO
THE IBT TRAIL, 3
ACCESSIBLE PICNIC
UNITS & THE
EXISTING SHELTER

EXISTING AGGREGATE
SERVICE DRIVE TO BE
PAVED AS PART OF A IRON
BELLE TRAIL GRANT

EXISTING TILE FIELD
FOR THE EXISTING
RESTROOM BUILDING
LOCATED FURTHER
EAST

PROJECT
LIMIT LINE

PROJECT
LIMIT LINE

REPLACE BENCH WITH
NEW SURFACE MOUNT
BENCH. COMPANION
SEATING ON SIDE.

PROPOSED SAND AT KAYAK
LAUNCH / TAKE-OUT AREA
WITH LARGE BOULDERS
FOR SITTING

PROPOSED TREE REMOVALS
& RIVER EDGE MODIFICATION

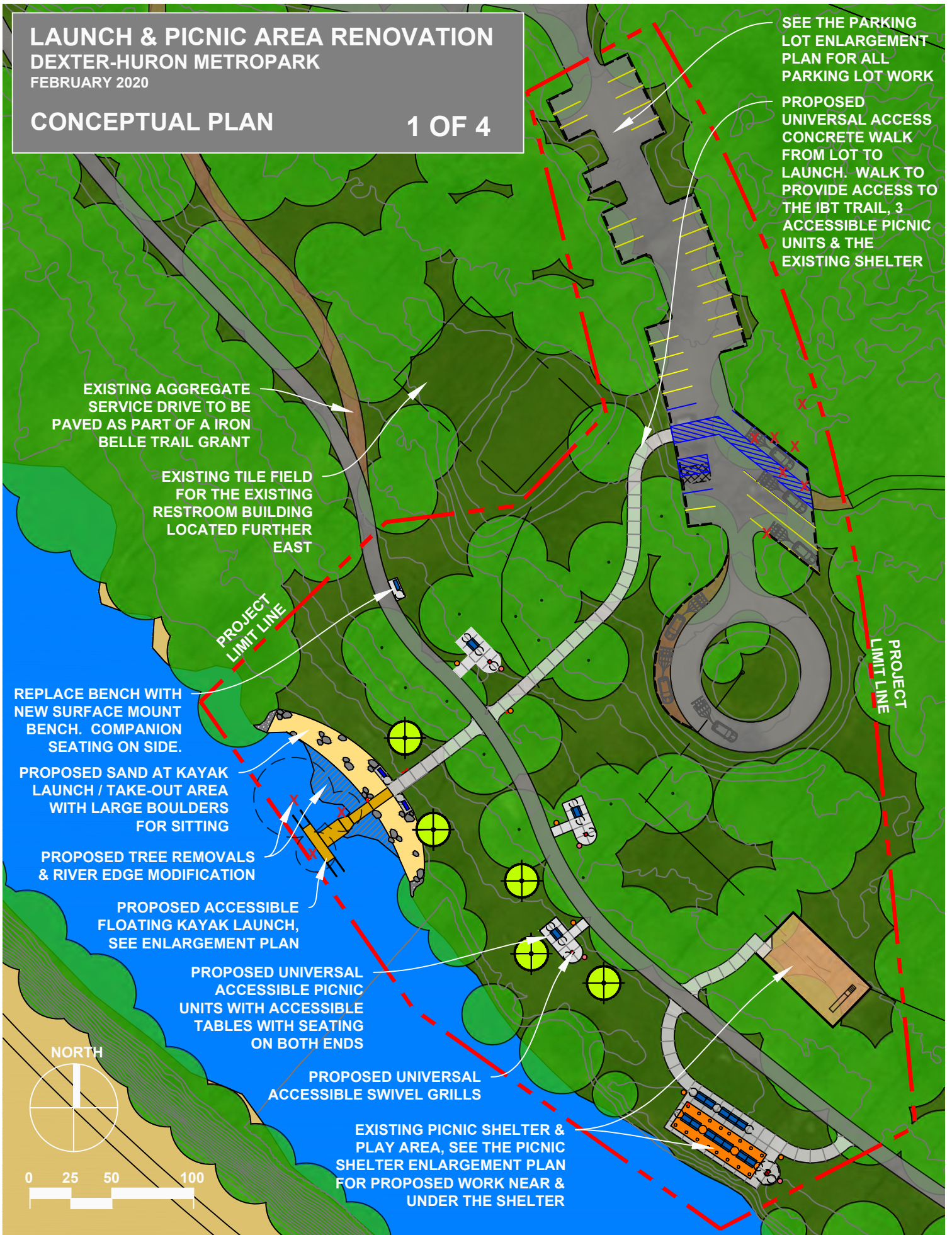
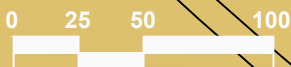
PROPOSED ACCESSIBLE
FLOATING KAYAK LAUNCH,
SEE ENLARGEMENT PLAN

PROPOSED UNIVERSAL
ACCESSIBLE PICNIC
UNITS WITH ACCESSIBLE
TABLES WITH SEATING
ON BOTH ENDS

PROPOSED UNIVERSAL
ACCESSIBLE SWIVEL GRILLS

EXISTING PICNIC SHELTER &
PLAY AREA, SEE THE PICNIC
SHELTER ENLARGEMENT PLAN
FOR PROPOSED WORK NEAR &
UNDER THE SHELTER

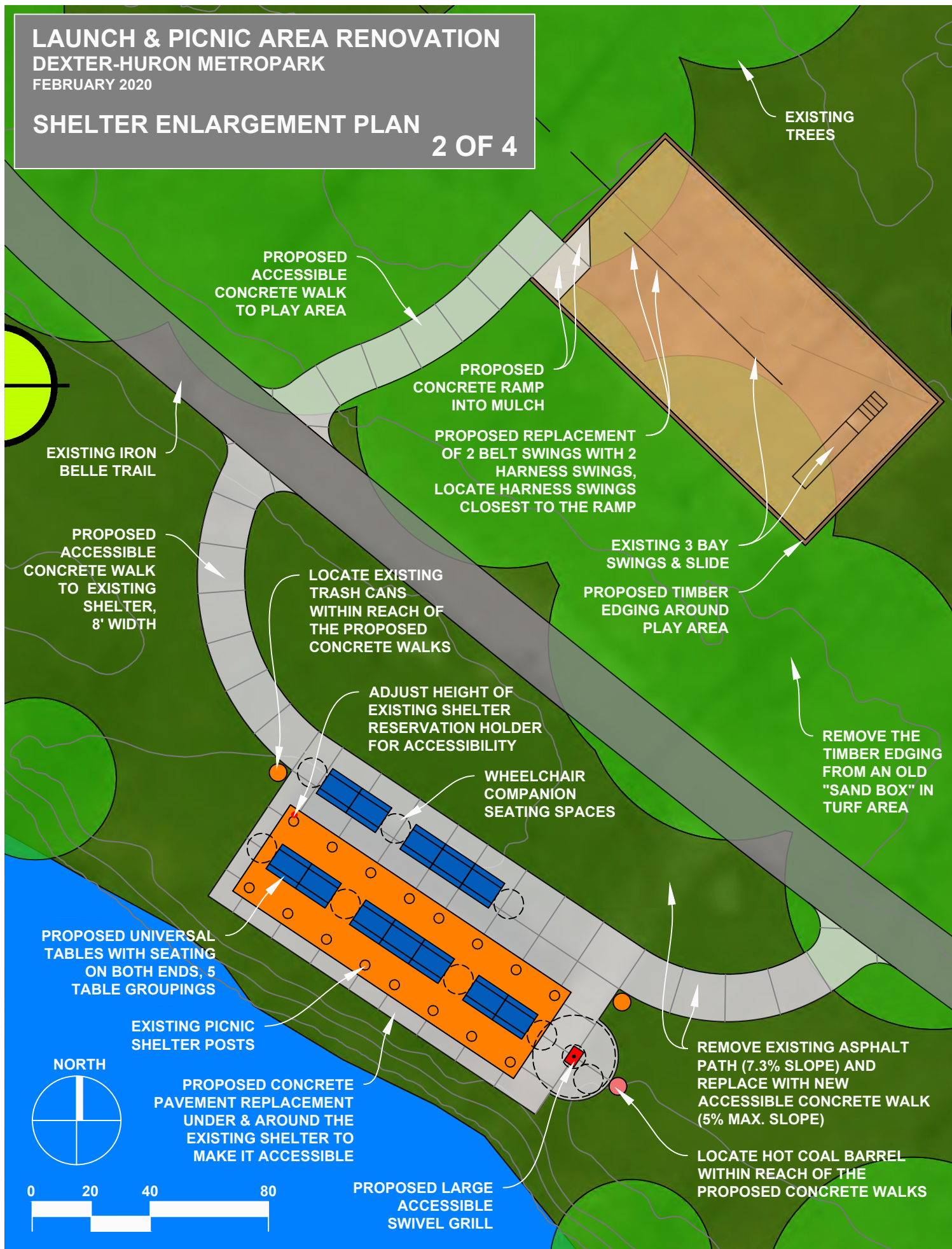
NORTH



LAUNCH & PICNIC AREA RENOVATION DEXTER-HURON METROPARK

FEBRUARY 2020

SHELTER ENLARGEMENT PLAN 2 OF 4



LAUNCH & PICNIC AREA RENOVATION DEXTER-HURON METROPARK FEBRUARY 2020

ACCESSIBLE KAYAK LAUNCH ENLARGEMENT PLAN

3 OF 4



LAUNCH & PICNIC AREA RENOVATION
DEXTER-HURON METROPARK
FEBRUARY 2020

PARKING LOT ENLARGEMENT PLAN

4 OF 4

PARKING LOT WILL BE
RESTRIPE TO HAVE
34 TOTAL SPACES
27 REGULAR
3 VAN ACCESSIBLE
2 REGULAR TRAILER
2 ACCESSIBLE TRAILER

PROPOSED FOG SEALING OF THE
EXISTING PARKING. RESTRIPE
ALL SPACES. REMOVE &
REINSTALL EXISTING PARKING
BLOCKS. ADD ADDITIONAL
PARKING BLOCKS AS NEEDED.

PROPOSED ACCESSIBLE ROUTE
STRIPING

PROPOSED ASPHALT PAVEMENT
ADDITION TO FILL IN GAP
BETWEEN PARKING SPACES

PROPOSED UNIVERSAL
ACCESSIBLE TRAILER PARKING
SPACE

METROPARK TO REALIGN
THE EXISTING RUSTIC
HIKING TRAIL AS NEEDED,
NOT A PART OF THE GRANT

EXISTING RUSTIC
HIKING TRAIL TO
REMAIN

PROPOSED
UNIVERSAL VAN
PARKING SPACES,
3 TOTAL

EXISTING
TILE FIELD

PROPOSED
UNIVERSAL
ACCESSIBLE
CONCRETE WALK

REMOVE EXISTING TREES AS
NEEDED TO WIDEN THE EXISTING
ASPHALT PARKING LOT FOR 4
NEW TRAILER PARKING SPACES.

PROPOSED TRAILER PARKING
SPACES, 3 TOTAL.

PROPOSED AGGREGATE
LOADING & UNLOADING AREA,
ADDITIONAL PARKING BLOCKS
TO BE ADDED AS NEEDED

REMOVE TOP OF EXIST. CATCH
BASIN, FILL PIPE WITH STONE,
COVER PIPE WITH AMENDED SOIL &
SEED. CENTER OF TURN-AROUND
TO BE USED AS SMALL WATER
RETENTION AREA. EXIST. STORM
PIPE TO BE ABANDONED IN PLACE.

EXISTING SANITARY
SEWER LINE

EXISTING
STORM PIPE

EXISTING ASPHALT
TURN-AROUND,
REMOVE EXISTING
CURB AS NEEDED

NORTH

